

Follow I-64 E to VA-33 E in 3. Take exit 220 from I-64 E

29.9 mi / 27 min








-  5. Merge onto I-64 E
-  6. Take exit 220 for VA-33 E toward W Point

29.0 mi

0.9 mi

Continue on VA-33 E. Take VA-14 E to State Rte 684 in Petsworth

25.4 mi / 33 min

-  7. Continue onto VA-33 E
-  8. Turn right onto VA-14 E
-  9. Turn right onto US-17 S
-  10. Turn right onto State Rte 610
-  11. Turn right onto State Rte 617
-  12. Turn left onto State Rte 684
 -  Destination will be on the left

13.0 mi

6.0 mi

1.8 mi

2.9 mi

1.1 mi

0.7 mi